

Uned Morwrol / Maritime Unit
Ystadegau angorfeydd – Mooring statistics

<i>Harbwr Harbour</i>	<i>Nifer o Angorfeydd Available no of moorings</i>	<i>Preswlydd Occupancy</i>	<i>Preswyl yng Ngwynedd Residing in Gwynedd</i>	<i>Erail Others</i>
Aberdyfi 2004	120	114 (95.0%)	26 (22.8%)	88 (77.2%)
Aberdyfi 2005	120	113 (94.1%)	50 (44.0%)	63 (56.0%)
Aberdyfi 2006	120	108 (90.0%)	47 (43.5%)	61 (56.5%)
Aberdyfi 2007	120	100 (83.3%)	40 (40%)	60 (60%)
Aberdyfi 2008	120	102 (85.0%)	39 (38.0%)	63 (62.0%)
Aberdyfi 2009	120	102 (85%)	49 (48%)	53 (52%)
Aberdyfi 2010	120	97 (80.8%)	43 (44.4%)	54 (55.6%)
<i>Abermaw 2004</i>	140	112 (80.0%)	53 (47.3%)	58 (51.8%)
<i>Abermaw 2005</i>	140	115 (82.0%)	57 (49.5%)	58 (50.5%)
<i>Abermaw 2006</i>	140	116 (82.9%)	57 (49.1%)	59 (50.9%)
<i>Abermaw 2007</i>	140	113 (80.7%)	44 (38.9%)	69 (53.1%)
<i>Abermaw 2008</i>	140	104 (74.3%)	49 (47.0%)	55 (53.0%)
<i>Abermaw 2009</i>	140	100 (71%)	57 (57%)	43 (43%)
Abermaw 2010	140	99 (70.7%)	57 (57.6%)	42 (42.4%)
<i>Porthmadog 2004</i>	253 (131)	193 (76.3%) 116 (88.5%)	58 (30.0%)	135 (70.0%)
<i>Porthmadog 2005</i>	273	220 (80.0%)	53 (24%)	167 (75.9%)
<i>Porthmadog 2006</i>	273	204 (74.7%)	63 (30.9%)	141 (69.1%)
<i>Porthmadog 2007</i>	273	208 (76.2%)	73 (35.1%)	135 (64.9%)
<i>Porthmadog 2008</i>	273	195 (71.4%)	53 (27.0%)	143 (73%)
<i>Porthmadog 2009</i>	238	180 (75%)	47 (26%)	133 (74%)
Porthmadog 2010	238	177 (74.36%)	56 (31.6%)	121 (68.4%)

<i>Pwllheli 2004</i>	175	171 (98.0%)	62 (35.0%)	109 (62.0%)
<i>Pwllheli 2005</i>	175	173 (99.0%)	66 (38%) TBC	107 (62.0%) TBC
<i>Pwllheli 2006</i>	181	169 (93.4%)	75 (44.4%)	94 (55.6%)
<i>Pwllheli 2007</i>	181	163 (90.05%)	69 (42.3%)	94 (57.7%)
<i>Pwllheli 2008</i>	181	148 (81.7%)	74 (50.0%)	74 (50.0%)
<i>Pwllheli 2009</i>	181	151 (83%)	73 (48%)	78 (52%)
Pwllheli 2010	181	140 (77.4%)	73 (52.1%)	67 (47.9%)
<i>Hafan 2004</i>	421	421 (100%)	103 (24.47%)	318 (75.5%)
<i>Hafan 2005</i>	411	411 (100%)	121 (29.5%)	290 (70.5%)
<i>Hafan 2006</i>	412	412 (100%)	121 (29.5%)	291 (70.5%)
<i>Hafan 2007</i>	411	411 (100%)	125 (30%)	286 (70%)
<i>Hafan 2008</i>	410	410 (100%)	116 (28.0%)	294 (72.0%)
<i>Hafan 2009</i>	410	407 (99%)	107 (26%)	300 (74%)
Hafan 2010	410	408 (99%)	105 (26%)	303 (74%)
<i>Doc Fictoria 2004</i>	49	49 (100%)	17 (34.7%)	32 (65.3%)
<i>Doc Fictoria 2005</i>	49	49 (100%)	14 (28.6%)	35 (71.4%)
<i>Doc Fictoria 2006</i>	49	49 (100%)	14 (28.6%)	35 (71.4%)
<i>Doc Fictoria 2007</i>	49	49 (100%)	15 (30.6%)	34 (69.4%)
<i>Doc Fictoria 2008</i>	49	49 (100%)	17 (35.0%)	32 (65.0%)
<i>Doc Fictoria 2009</i>	49	49 (100%)	19 (39%)	30 (61%)
Doc Fictoria 2010	48	48 (100%)	18 (37.5%)	30 (62.5%)

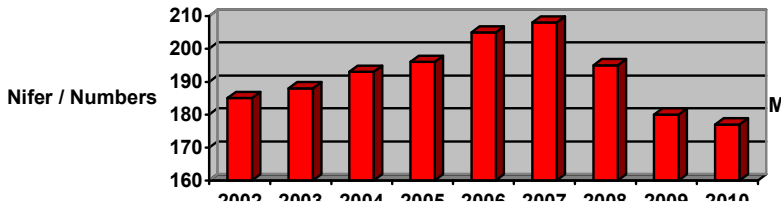
<i>Cyfanswm/Totals 2004</i>	1158 (1036)	1060 (983)	319	740
<i>Cyfanswm/Totals 2005</i>	1168	1057	335	722
<i>Cyfanswm/Totals 2006</i>	1175	1053	374	679
<i>Cyfanswm/ Totals 2007</i>	1174	1044	366	678
<i>Cyfanswm/ Totals 2008</i>	1173	1008	348	661
<i>Cyfanswm/ Totals 2009</i>	1173	989	352	637
<i>Cyfanswm/ Totals 2010</i>	1173			
<i>Canran/Percentages 2004</i>	100%	92.0% (95%)	30.1% (32.5%)	69.9% (75.3%)
<i>Canran/Percentages 2005</i>	100%	90.5%	31.7%	68.3%
<i>Canran/Percentages 2006</i>	100%	89.6%	35.5%	64.5%
<i>Canran/ Percentages 2007</i>	100%	88.9%	35.1%	64.9%
<i>Canran/ Percentages 2008</i>	100%	86%	34.5%	65.5%
<i>Canran/ Percentages 2009</i>	100%	84%	36%	64%
<i>Canran/ Percentages 2010</i>	100%			

HARBWR PORTHMADOG HARBOUR

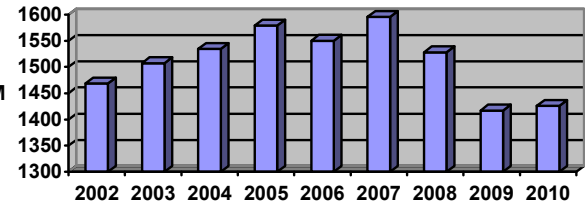
Cymhariaeth o Ystadegau Cychod Comparison of Boat Statistics

	2002	2003	2004	2005	2006	2007	2008	2009	2010
Nifer o Gychod / Number of Boats	185	190	193	196	204	209	195	180	177
Cyfanswm Hydoedd / Total Overall Length	1468	1507	1534.6	1579	1550	1603	1528	1417.37	1426.29
Cyfartaledd Hyd / Average Length	7.94	8.02	7.95	8.05	7.60	7.67	7.84	7.87	8.06
Cyfanswm Dyfnder / Total Draught	149.5	163.7	167.4	172.3	173.65	186.32	185.38	171.55	166.45
Cyfartaledd Dyfnder / Average Draught	0.81	0.87	0.87	0.88	0.85	0.89	0.95	0.95	.94

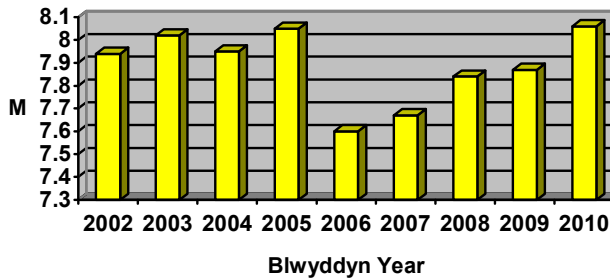
Nifer o Gychod / Number of Boats



Cyfanswm Hydoedd / Total Length

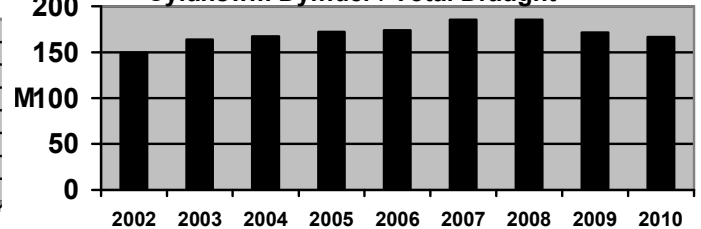


Cyfartaledd Hyd / Average Length



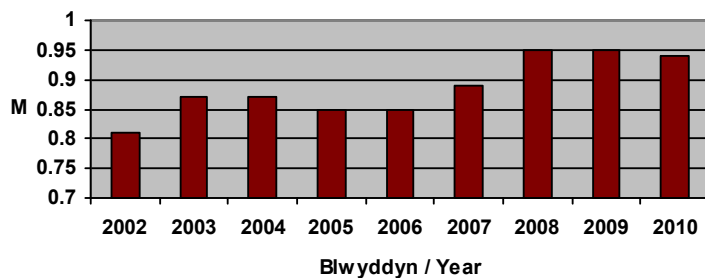
Blwyddyn / Year

Cyfanswm Dyfnder / Total Draught



Blwyddyn / Year

Cyfartaledd Dyfnder / Average Draught



CYMHARIAETH O YSTADEGAU CYCHOD YM MHOB HARBWR 2010

COMPARISON OF BOAT STATISTICS AT EACH HARBOUR 2010

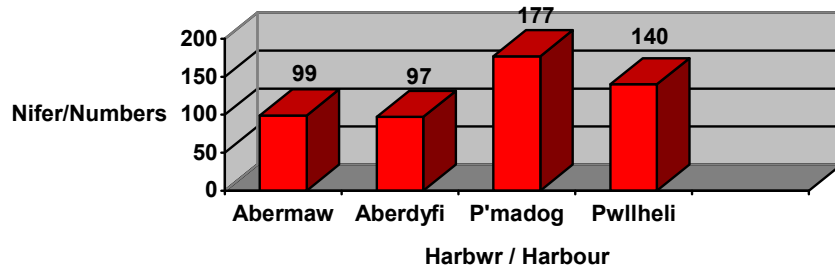


Harbwr Harbour	Nifer o Gychod Number of Boats	Cyfanswm Hydoedd Total Overall Length	Cyfartaledd Hyd Average Length	Cyfanswm Dyfnder Total Draught	Cyfartaledd Dyfnder Average Draught
Abermaw	99	748.22	7.56	87.82	0.89
Aberdyfi	97	672.17	6.93	82.01	0.85
Porthmadog	177	1426.29	8.06	166.45	0.94
Pwllheli	140	1050.37	7.50	141.52	1.01
Cyfansymiau holl harbrau Totals of all harbours	513	3897.05	30.05	477.8	3.69
Cyfartaleddau holl harbrau Averages of all harbours	128.25	974.26	7.51	119.45	0.92

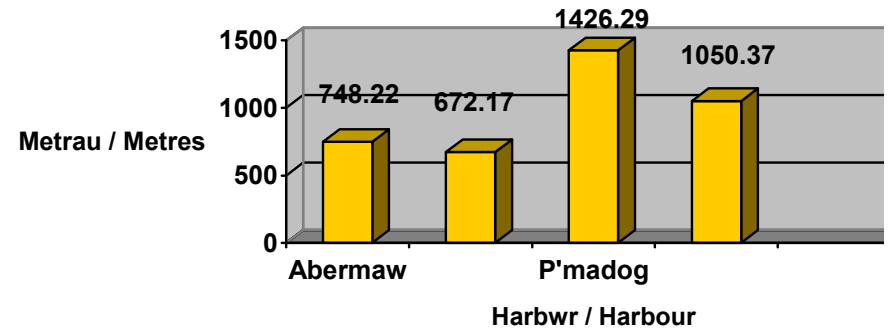
Darlun o ystadegau cychod ym mhob harbwr.

Analysis of boat statistics at each harbour.

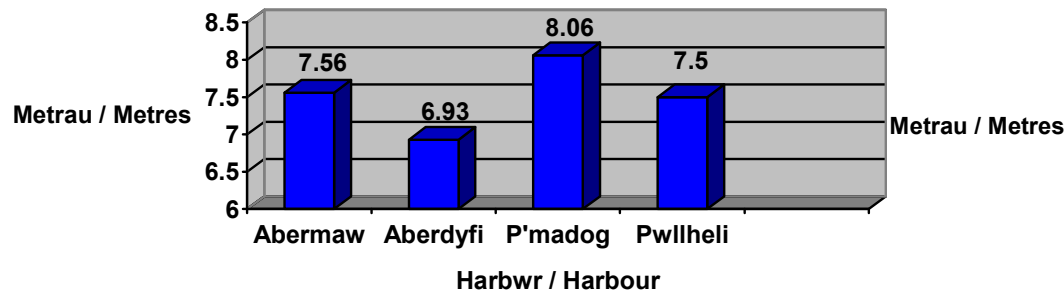
Nifer o Gychod / Number of Boats



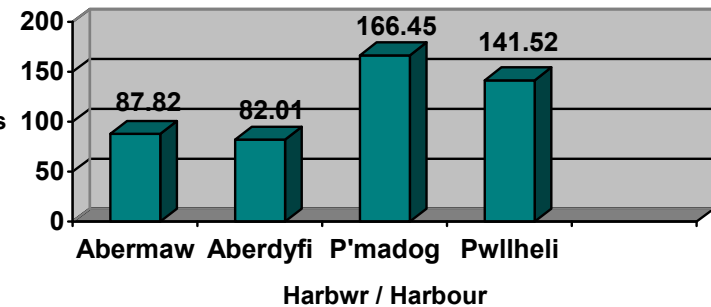
Cyfanswm Hyd / Total LOA



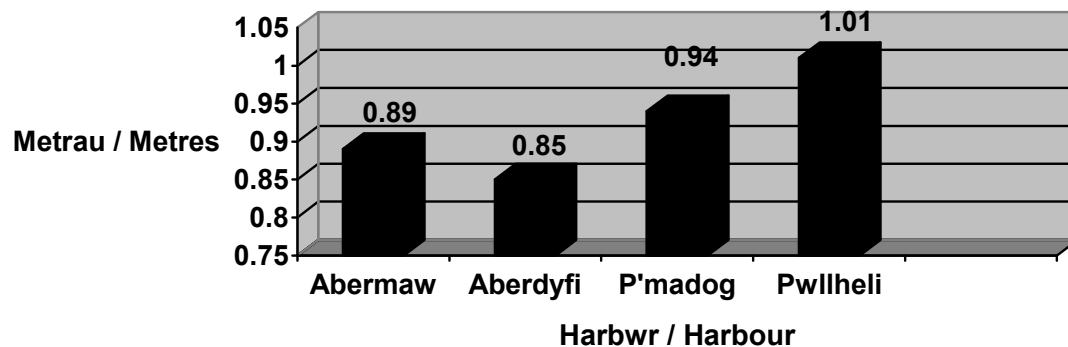
Cyfartaledd Hyd / Average LOA



Cyfanswm Dyfnder / Total Draught



Cyfartaledd Dyfnder / Average Draught



Uned Morwrol a Pharciau Gwledig

Ystadegau Cychod Pŵer v's Cychod Hwyllo a Rhestr Aros - Powerboats v's Sailing Boats and Waiting List

<i>Harbwr/Marina</i>	<i>Cyfanswm Nifer Angorfeydd</i>	<i>Cyfanswm Cychod ar Angorfeydd</i>	<i>Nifer Cychod Pŵer</i>	<i>Nifer Cychod Hwyllo</i>	<i>Canran (%) Pŵer V's hwyllo</i>
Harbwr Aberdyfi 08	120	102	41	61	40.2%Pŵer 59.8%Hwyllo
Harbwr Aberdyfi 09	120	102	58	44	57%Pŵer 43%Hwyllo
Harbwr Aberdyfi 10	120	97	50	47	51.6%Pŵer 48.4%Hwyllo
Harbwr Abermaw 08	140	104	57	47	54.8%Pŵer 45.2%Hwyllo
Harbwr Abermaw 09	140	100	58	42	58%Pŵer 42%Hwyllo
Harbwr Abermaw 10	140	99	55	44	55.6%Pŵer 44.4%Hwyllo
Harbwr Porthmadog 08	273	195	71	124	36.4%Pŵer 63.6%Hwyllo
Harbwr Porthmadog 09	238	180	65	115	36%Pŵer 64%Hwyllo
Harbwr Porthmadog 10	238	177	60	117	34%Pŵer 66%Hwyllo
Harbwr Pwllheli 08	181	148	44	104	29.7%Pŵer 70.3%Hwyllo
Harbwr Pwllheli 09	181	151	52	99	34%Pŵer 66%Hwyllo
Harbwr Pwllheli 10	181	140	38	102	27.1%Pŵer 72.9%Hwyllo

Hafan Pwllheli 08	410	410	198	212	48% Pŵer 52% Hwyllo
Hafan Pwllheli 09	410	407	223	184	54% Pŵer 46% Hwyllo
Hafan Pwllheli 10	410	408	225	183	55% Pŵer 45% Hwyllo
Doc Fictoria 08	49	49	18	31	36.7% Pŵer 63.3% Hwyllo
Doc Fictoria 09	49	49	17	32	35% Pŵer 65% Hwyllo
Doc Fictoria 10	48	48	19	29	39.6% Pŵer 60.4% Hwyllo
Cyfanswm 08	1173	1008	429	579	43% Pŵer 57% Hwyllo
Cyfanswm 09	1173	989	473	516	48% Pŵer 52% Hwyllo
Cyfanswm 10	1173				
Rhestr aros Hafan 09	410	407	203	100	67% Pŵer 33% Hwyllo
Rhestr aros Hafan 10	410	408	130	65	66% Pŵer 34% Hwyllo
Rhestr aros Doc Fic 09	49	149	42	107	28% Pŵer 72% Hwyllo
Rhestr aros Doc Fic 10	48	142	41	101	28.9% Pŵer 71.1% Hwyllo